

ORDINANCE NO

00042

P- 69-96


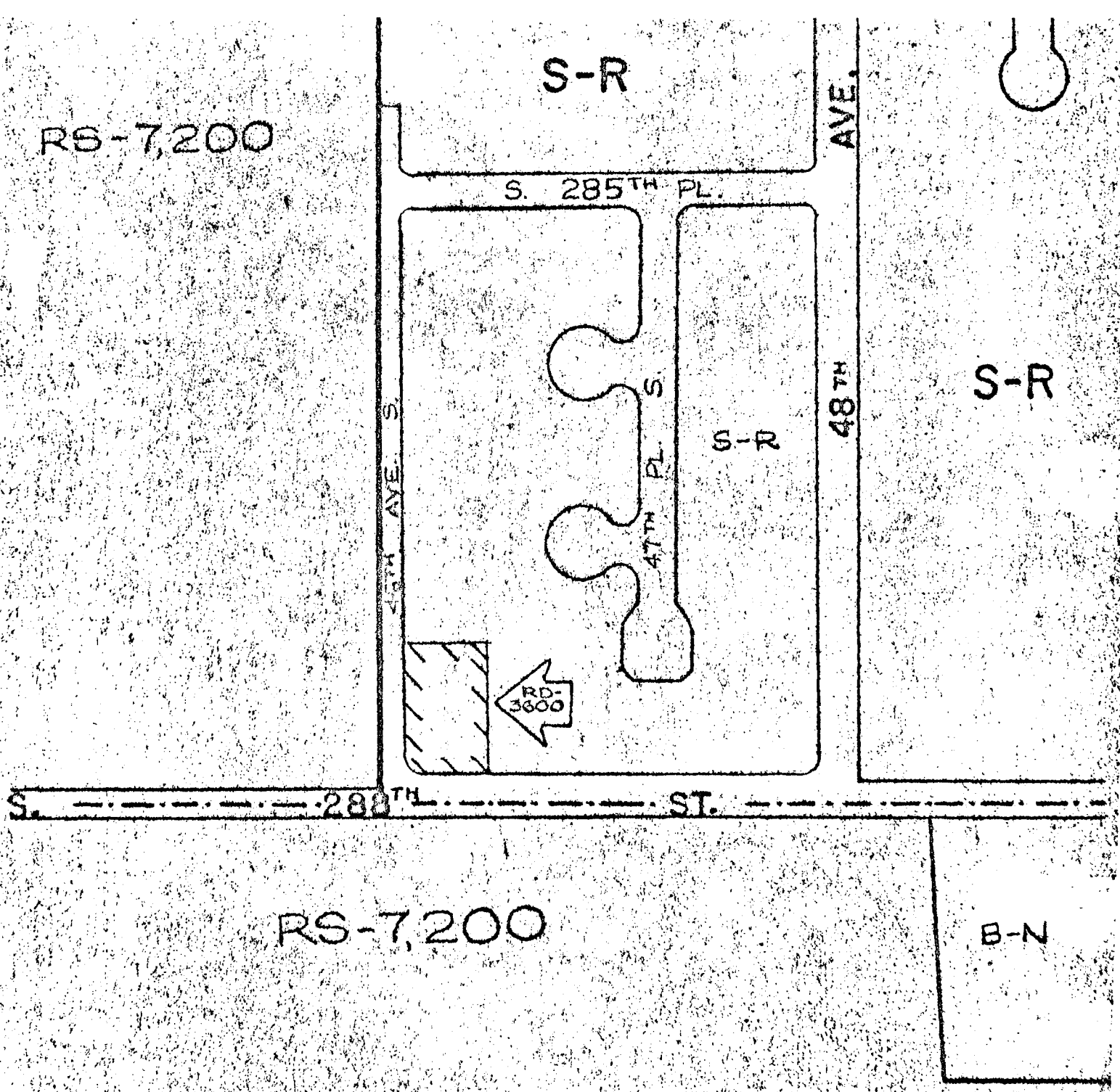
PLANNING DEPARTMENT, OF KING COUNTY

AN ORDINANCE AMENDING KING COUNTY ZONING RESOLUTION NO. 25789, AS AMENDED BY AMENDING THE ZONING MAP THEREOF RECLASSIFYING CERTAIN PROPERTY THEREON.


WHEREAS JOHN L. COOLEY, JR. has petitioned King County, requesting reclassification of property described in said petition and all legal requirements have been performed; and

WHEREAS, the Department of Planning has transmitted to the King County Council, King County, Washington, a copy of the Department's findings and action recommending that the Zoning Map be amended and for the reasons stated therein; and

NOW THEREFORE BE IT ORDAINED that the King County Council does hereby adopt the findings and recommendations of the Department of Planning as its own and does hereby reclassify certain property to RD 3600 as shown hereon and legally described herein which lies within the part(s) of the Zoning Map described as Area Map(s) B 34-22-4



AREA RECLASSIFIED
BY THIS RESOLUTION



FILE NO. P 69-96

Page Two

00042

LEGAL DESCRIPTION:

All of Tract "A", Laguna Hills, Division No. 1, as recorded in Volume 86 of Plats, Pages 56 and 57, records of King County, Washington EXCEPT the east 112 feet thereof.

INTRODUCED and read for the first time this 9th day of June, 1969.

PASSED by the Council at a regular meeting thereof on the 16th day of June, 1969.

John T. O'Brien
Chairman of the County Council

ATTEST:

Ralph A. Hendes
Clerk of the Council

APPROVED this _____ day of _____, 1969.

King County Executive